

NASA Earth Science Missions

Current & Planned

Plus Earth Ventures


- Formulation
- Implementation
- Primary Ops
- Extended Ops



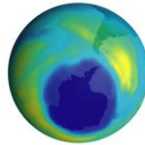
Why We Launch the Missions

Earth Science Focus Areas:

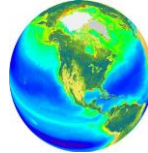
Climate Variability & Change



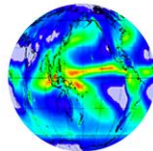
Atmospheric Composition




Carbon Cycle & Ecosystems



Water & Energy Cycle



Weather



Earth Surface & Interior



Earth Science Applications Areas:



Health & Air Quality



Water Resources

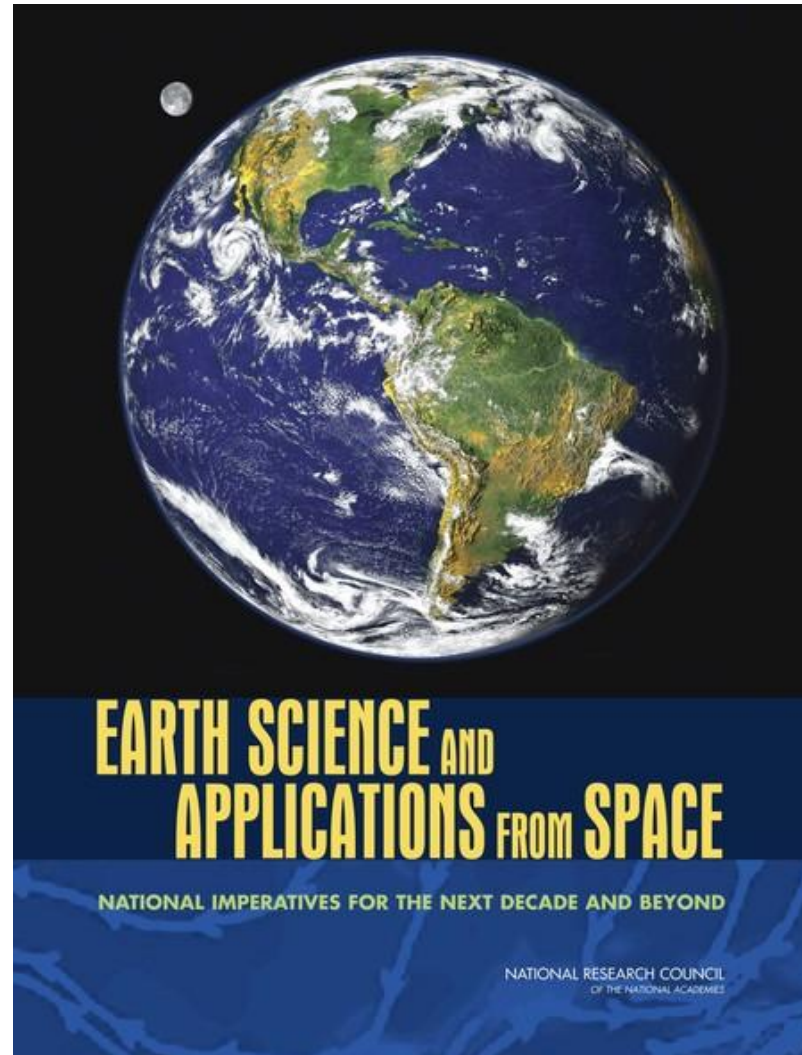


Disasters



Ecological Forecasting

From Science & Applications to Missions



A Very Popular Table

TABLE 2.2 Launch, Orbit, and Instrument Specifications for Missions Recommended to NASA

Decadal Survey Mission	Mission Description	Orbit ^a	Instruments	Rough Cost Estimate (FY 06 \$million)
2010-2013				
CLARREO (NASA portion)	Solar and Earth radiation; spectrally resolved forcing and response of the climate system	LEO, Precessing	Absolute, spectrally resolved interferometer	200
SMAP	Soil moisture and freeze-thaw for weather and water cycle processes	LEO, SSO	L-band radar L-band radiometer	300
ICESat-II	Ice sheet height changes for climate change diagnosis	LEO, Non-SSO	Laser altimeter	300
DESDynI	Surface and ice sheet deformation for understanding natural hazards and climate; vegetation structure for ecosystem health	LEO, SSO	L-band InSAR Laser altimeter	700
2013-2016				
HyspIRI	Land surface composition for agriculture and mineral characterization; vegetation types for ecosystem health	LEO, SSO	Hyperspectral spectrometer	300
ASCENDS	Day/night, all-latitude, all-season CO ₂ column integrals for climate emissions	LEO, SSO	Multifrequency laser	400
SWOT	Ocean, lake, and river water levels for ocean and inland water dynamics	LEO, SSO	Ka- or Ku-band radar Ku-band altimeter Microwave radiometer	450
GEO-CAPE	Atmospheric gas columns for air quality forecasts; ocean color for coastal ecosystem health and climate emissions	GEO	High-spatial-resolution hyperspectral spectrometer Low-spatial-resolution imaging spectrometer IR correlation radiometer	550
ACE	Aerosol and cloud profiles for climate and water cycle; ocean color for open ocean biogeochemistry	LEO, SSO	Backscatter lidar Multiangle polarimeter Doppler radar	800
2016-2020				
LIST	Land surface topography for landslide hazards and water runoff	LEO, SSO	Laser altimeter	300
PATH	High-frequency, all-weather temperature and humidity soundings for weather forecasting and sea-surface temperature ^b	GEO	Microwave array spectrometer	450
GRACE-II	High-temporal-resolution gravity fields for tracking large-scale water movement	LEO, SSO	Microwave or laser ranging system	450
SCLP	Snow accumulation for freshwater availability	LEO, SSO	Ku- and X-band radars K- and Ka-band radiometers	500
GACM	Ozone and related gases for intercontinental air quality and stratospheric ozone layer prediction	LEO, SSO	UV spectrometer IR spectrometer Microwave limb sounder	600
3D-Winds (Demo)	Tropospheric winds for weather forecasting and pollution transport	LEO, SSO	Doppler lidar	650

Round Two

Notional Schedule for Next Earth Science Decadal Survey

Event	End Date	Duration (months)
ESD preparation	Oct-13	15
Call for inputs	Jan-15	3
Community meetings	Apr-15	9
Report writing period	Jan-16	8
Final report editing	Sep-16	4
Release of NRC's 2nd Earth Science Decadal Survey	Jan-17	

What are the key questions and future science for NASA Ocean Biology and Biogeochemistry?